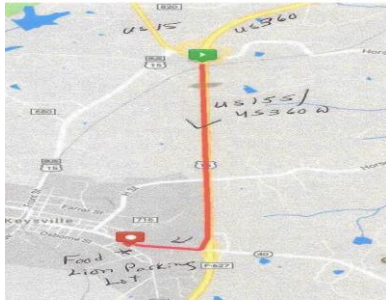
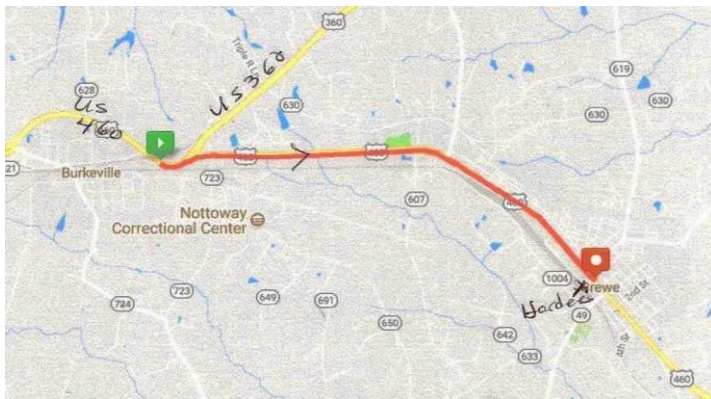


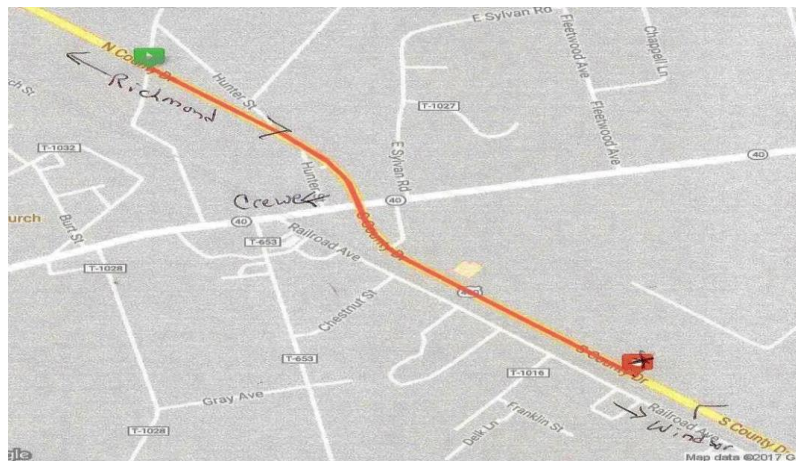
**KEYSVILLE (CHARLOTTE COUNTY)**



**CREWE (NOTTOWAY COUNTY)**



**WAVERLY (SUSSEX COUNTY)**



# VIRGINIA VOLKSSPORT ASSOCIATION WALKING WEEKEND

September 2-4, 2017

LABOR DAY WEEKEND

CREDIT ONLY EVENTS

Charlotte County (Keyville) (AT 17/108482) -  
September 2

Nottoway County (Crewe) (AT 17/108483) -  
September 3

Sussex County (Waverly) (AT 17/108484) -  
September 4



## **General Event Information**

Sanctioned: All events in this brochure are sanctioned by the American Volkssport Association (AVA), a member of the International Federation of Popular Sports (IVV). These events count for acquisition of IVV achievement awards.

Disclaimer: The American Volkssport Association or its subsidiary clubs are not responsible for theft or loss of personal belongings or property. All participants must sign a waiver.

Sponsor: Virginia Volkssport Association (AVA-VA)

Distances: 5 and 10 kilometers for all three events.

Start Times: All walks will start from 9 am until noon, finish by 3 pm.

Eligibility: All are welcome. Everyone must register and sign the insurance waiver at the start, fill out and carry a start card and turn it in upon completing the walk. Children under 12 must be accompanied by an adult.

Fees: There is no charge to participate. Credit only is \$3. There will be no refund of any monies paid.

Conditions: These events will be held regardless of most weather conditions. Carry water regardless of weather conditions. IVV Books and New Walker packets will be available for sale at all events. The trails may be difficult for wheelchairs and strollers. Pets are welcome on the trail, but not in the start points.

Refreshments: Water and candy will be available at the start/finish and checkpoints. Restrooms will be available at the start point, but may not be available on the trail.

Year Rounds: Several year round walks are within a short distance from the Keysville and Crewe walks: High Bridge State Park - 25 miles from Keysville and 28 miles from Crewe. Danville walks - approximately 68 miles from Keysville and 92 miles from Crewe. Twin Lakes State Park - approximately 18 miles from Keysville and 10 miles from Crewe. Five Forks National Battlefield Park - 48 miles from Keysville and 28 miles from Crewe. Staunton River State Park - approximately 34 from Keysville and 58 miles from Crewe. Bear Creek State Park - 40 miles from Keysville and 39 from Crewe. Holliday Lake State Park - 42 miles from Keysville and 43 miles from Crewe.

Point of Contact: Annette Tollett, 3 Delmont Court, Hampton VA. Email: ahtollett3@gmail.com. Telephone: (757) 814-1417 . More information about volksmarching and location of events is available at ava.org.

### **Saturday, September 2, 2017 - CHARLOTTE COUNTY**

Start Point: Burger King, 660 King Street, Keysville, VA. GPS Coordinates: N37° 2.1972', W078° 28.5996'

Trail Description: Trail rating: 1A. This walk will be on sidewalk and shoulders of road within the town of Keysville.

Directions: Take your favorite route to the junction of US 360 West and 15 South at Keysville. Follow US 360 and 15 about 2.03 miles. Take the VA-40 exit for Keysville/Victoria. Turn right onto VA-40 (Lunenburg Drive) for 0.33 miles. Take the second left to stay on Lunenburg Drive. Turn left on King Street (US 15 Business S /US360 Business West). Burger King will be on your right. Park in the Food Lion parking lot.

Qualifies for AVA Special Programs: Ice Cream Parlors, National Register of Historic Places, Trekking with Trees, U S Post Offices, Walking the USA - Street by Street (KS, MO, MS, NC, NE, NH, PA, TX, WI), You'll Never Walk Alone. Also, qualifies for Virginia Counties program: Charlotte County.

### **Sunday, September 3, 2017 - NOTTOWAY COUNTY**

Start Point: Hardee's, 200 East Virginia Avenue, Crewe, VA. GPS Coordinates: N37° 10.4216', W078° 7.4642'

Trail Description: Trail rating: 1A. The trail will be along sidewalks and shoulders of roads in the town of Crewe. You will pass Crewe Railroad Museum which opens at 1 pm on Sundays.

Directions: Take your favorite route to the junction of Us 360 and US 460 East. Follow US 460 East for approximately 3.79 miles. Hardee's Restaurant is on the right. If you are coming into Crewe on US 460 West, Hardee's will be on your left. Park away from the building.

Qualifies for AVA Special Programs: , Honoring Our Flag, Take a Walk in a City Park, U S Post Offices, Walking the USA - Street by Street (AL, KY, MD, MT, OH, SD, TN, TX, VA), Water Towers, You'll Never Walk Alone. Also, qualifies for Virginia Counties program: Nottoway County.

### **Monday, September 4, 2017 - SUSSEX COUNTY**

Start Point: Hardee's, 239 South County Drive, Waverly, VA. GPS Coordinates: N37° 1.987', W077° 5.2827'

Trail Description: Trail rating: 1A. This walk will be on sidewalks and shoulders of road in the town of Waverly.

Directions: Take your favorite route to US 460 in Waverly. Coming from Richmond, Hardee's is on the left a short distance past the intersection with SR 40. Coming from the direction of Windsor, Hardee's is on the right before you get to the intersection with SR 40. Park in the large parking lot to the right of Hardee's.

Qualifies for AVA Special Programs: Alternative Capitals, Trekking with Trees, U S Post Offices, Walking the USA - Street by Street (AL, AR, FL, GA, IA, IL, IN, KY, MI, MN, MO MT, NC, NE, NY, OH, PA, SC, SD, TN, TX, WY), You'll Never Walk Alone. Also, qualifies for Virginia Counties program: Sussex County.